NYP ASB General Incidents Report

ASB Analysis Study Area:	=	**York Gale Lane**
Size of Study Area from Application	=	**Please See Map**
Study Period Start:	=	**01/10/2014**
Study Period End:	=	**30/09/2015**
Date Study Completed	=	**19/10/2015**
Number of Months in Study Period	=	**12**
Geocoding Accuracy Rate	=	**95%**

ASB Incident Group	Total
ASB	0
NOISE	0
RNB	0
VEHICLE	0
Grand Total	**0**

A Table of NYP ASB Incidents in the Study Area (Above) and corresponding Graph (Below)

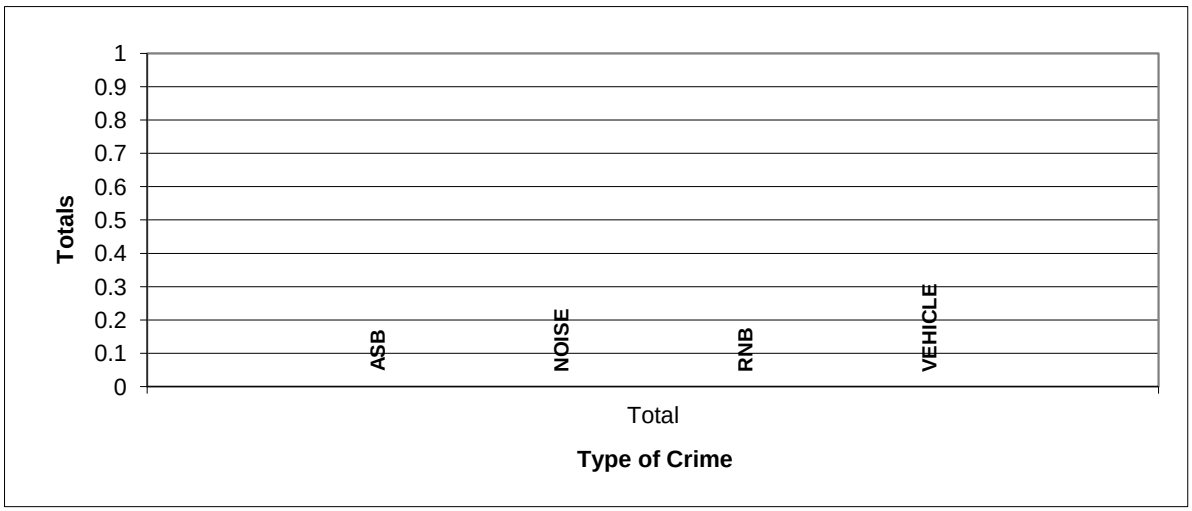

THIS REPORT DOES NOT CONTAIN ANY NORTH YORKSHIRE POLICE ASB INCIDENTS THAT HAVE BEEN CONVERTED IN TO CRIMES

A Table of ASB by ASB Group and then Incident Heading

No records of ASB during period.

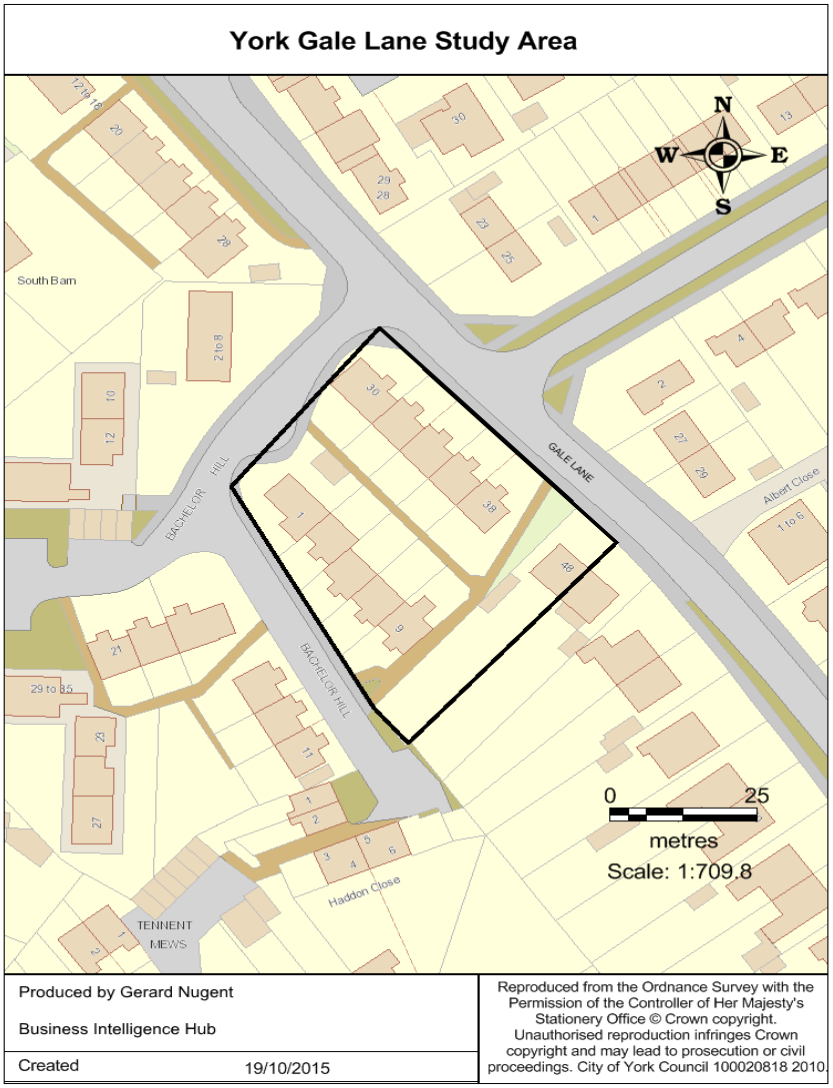

From 1st April 2011, all new ASB incidents are recorded by the type of harm they involve. Incidents are recorded as either: **ASB Personal** (where ASB impacts an individual rather than a group *e.g. comms*); **ASB Nuisance** (where ASB causes suffering to the community in general); and **ASB Environmental** (where ASB has an impact on their surroundings *e.g. litter*)

FURTHER DETAIL OF THE ABOVE DESCRIPTIONS ARE AS FOLLOWS: ABANDONED = ABANDONED CARS, COMMS = COMMUNICATIONS, VEHNUISANCE = VEHICLE NUISANCE, RNB = ROWDY AND NUISNCE BEHAVIOUR, SUBMIS = SUBSTANCE MISUSE

A Table of ASB Incidents by Month of the Year and Hour of the Day in the Study Area

Month	Total
Jan	0
Feb	0
Mar	0
Apr	0
May	0
Jun	0
Grand Total	

Month	Total
Jul	0
Aug	0
Sep	0
Oct	0
Nov	0
Dec	0
	0

Day	Total
Mon	0
Tue	0
Wed	0
Thu	0
Fri	0
Sat	0
Sun	0
Grand Total	0

Expected Average Incidents per Month = **0.0**

Expected Average Incidents per Day = **0.0**

A Table of NYP ASB Incidents by Hour of the Day in the Study Area
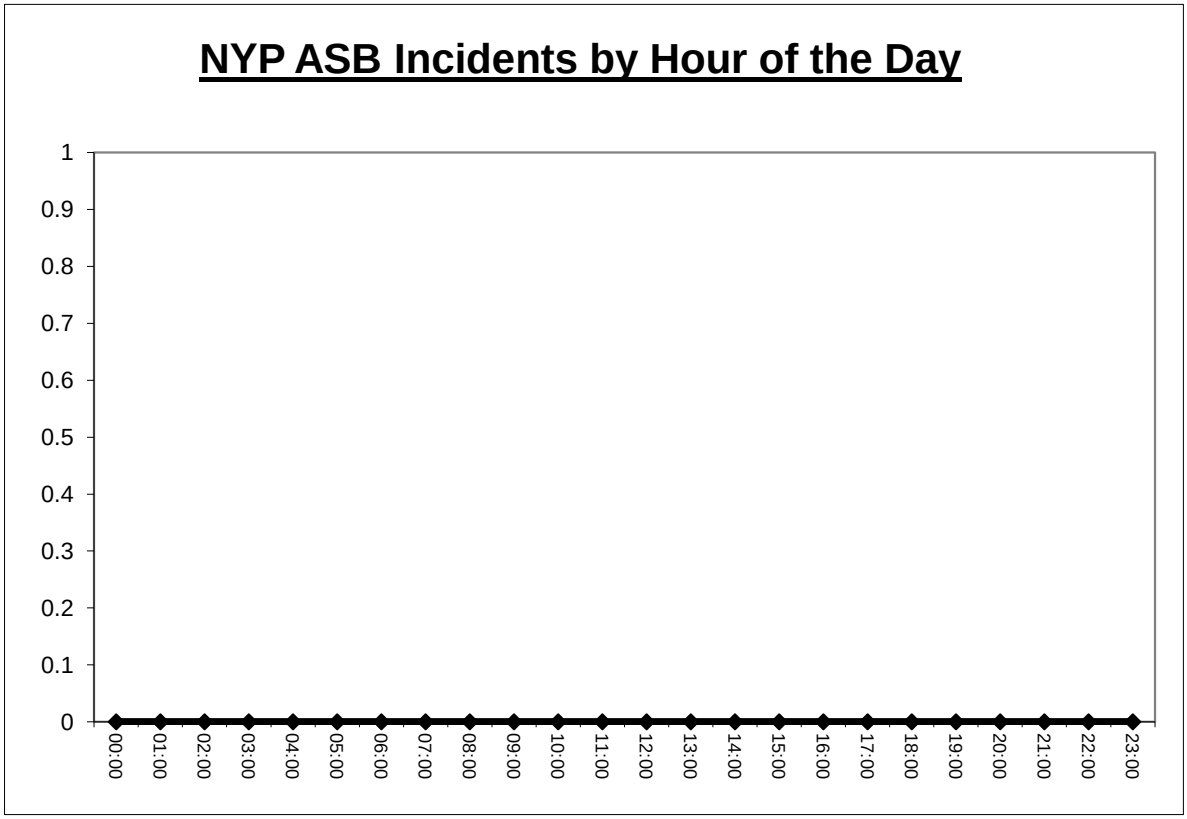
	00:00	01:00	02:00	03:00	04:00	05:00	06:00	07:00	08:00	09:00	10:00	11:00	12:00	13:00	14:00	15:00	16:00	17:00	18:00	19:00	20:00	21:00	22:00	23:00	Total
Total	0	0	0	0	0	0	0	0	0	0	0	0	0	0	0	0	0	0	0	0	0	0	0	0	0